2016 MOWING SPECS for 2017 (Revised 11/14/2016) C:2017 mowing specs

Map I.D. #	Location	Details
1	Sharon Road	South side of Sharon road from Winton east to Lakeview Drive
2	Winton Road	Along Winton Rd. between Winton and tree line north of American Legion to Sharon Rd
3	American Legion	Property in front of and along side of American Legion also includes land behind Ireland Homes
4	Marquardt House	All property in front of and surrounding Marquardt house
5	Greenhills Municipal Bldg.	All property in front of and surrounding Municipal building -- also includes hill behind firehouse
6	Eswin Island	Entire greenspace between Winton Rd. and Eswin Street from Ingram Rd. to Farragut Rd.
7	Shopping Center Islands	5 Grass islands in rear of Shopping Center
8	Winton Rd.	East side of Winton Rd. between Winton Rd and tree line from OLR south to Corp Line
9	Winton Rd.	West side of Winton rd. between Winton rd and tree line from Corp line. North to Andover Rd.
10	Winton Rd.	West side of Winton Rd between Winton Rd and sidewallk from Andover Rd to Cromwell Rd. NOTE: behind 14-16-18-20 Chalmers - mow to pine tree line
11	Pioneer Park	Greenspace on southeast corner of Chalmers Lane and Cromwell Rd.
12	Winton Rd.	Property north of Presbyterian Church up to Damon Rd. *(Property starts where sidewalk changes)*
13	Damon rd.	Greenspace on southeast corner of Damon Rd. and Drummond St.
14	Winton Rd.	Greenspace on northwest corner of Winton and Damon Roads From Damon north to Church line
15	Peanuts Park	Park is between Ireland Ave. and Julep Lane behind 149 Ireland
16	Jennings and Illona	Greenspace on northwest corner of Jennings and Illona Dr. between street and power box
17	Ingram Creek area	Grass area surrounding creek on Ingram between 324 & 328 Ingram
18	Tot Lot	Greenspace adjacent to Foxworth Lane
19	Falcon Lane	Greenspace behind 2-10 Falcon, also includes small greenspace on southwest corner of Flanders Lane and Farragut Rd.
20	A Block Park	Greenspace behind Andover, Ashby and Avenell houses (access from Ashby St.)
21	Belknap Park	Park between Belknap and Burley cir. *(Access from Belknap)*
22	Bachman Park	Greenspace between Bachman and Belknap Streets
23	Burley Circle Park	Park in the center of Burley Circle. Access from Bachman Street. Pathway to Burley Park to be mowed.
24	Bradnor place	Greenspace between Bradnor Place and Burley Circle
25	C Block Park	Greenspace Behind Cromwell and Chalmers Lane Townhouses (Rear of 20 Cromwell)
26	Springdale Road	Greenspace on north and south sides of Springdale Rd. from Damon to Corporation Line
27	25-35 Chalmers Ln.	Front and Rear Yards (All property surrounding building is to be mowed around front & back)
28	24-26-28-30 Cromwell	Front and Rear Yards
29	32 - 46 Cromwell Rd.	All Property surrounding building (Also includes greenspace between 30 & 32 Cromwell bldgs)
30	48 - 62 Cromwell Rd.	All Property surrounding building (Also includes greenspace between 46 & 48 Cromwell bldgs)
31	Vacant Lot on Dewitt Court	Vacant Lot on Dewitt Ct. From Parking Lot down hill to garages & from tree line to tree line
32	Vacant Lot on Dewitt Street	Vacant Lot adjacent to 43 Dewitt St. and behind 59 Drummond

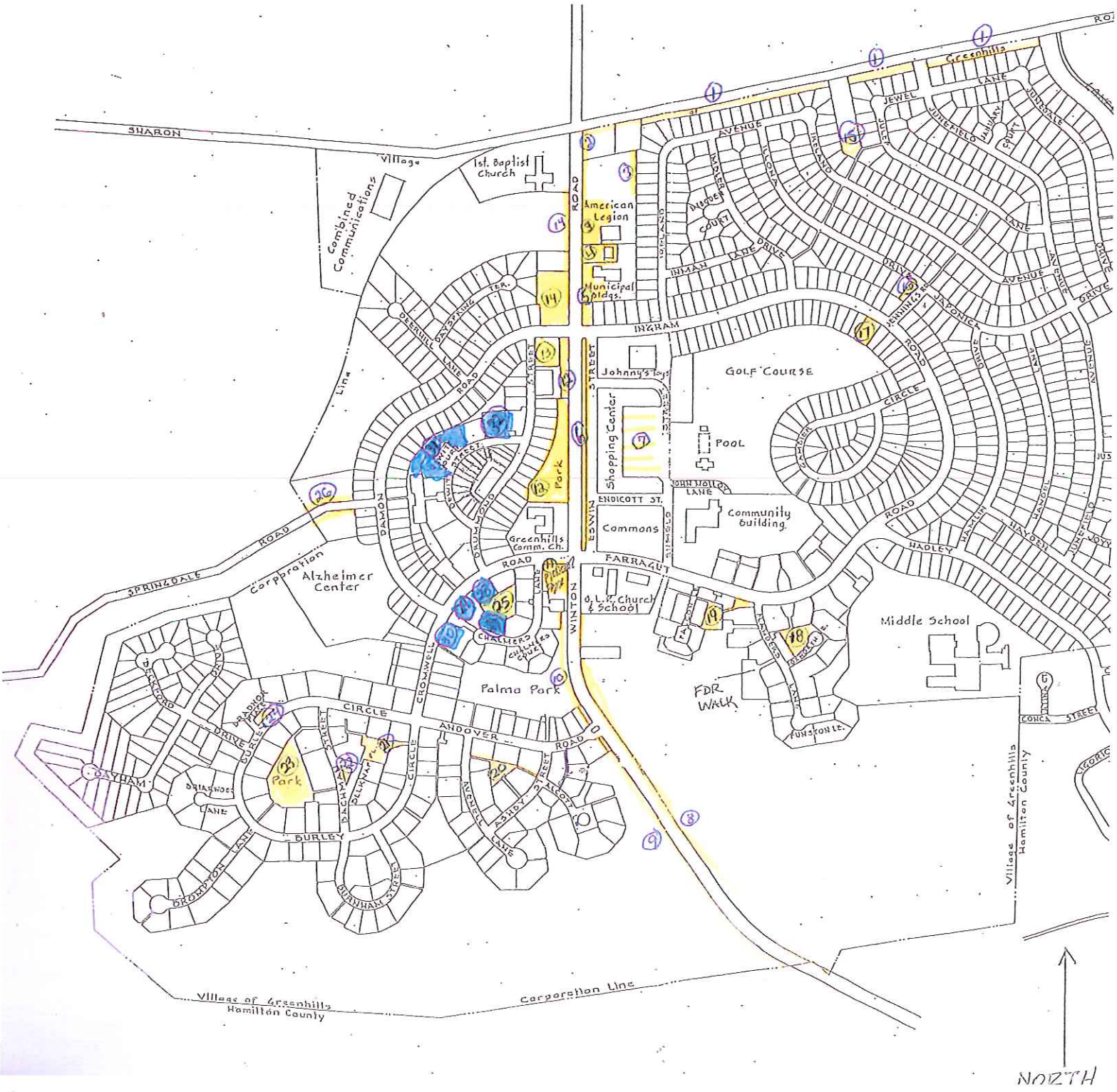

SHARON
Village
Combined Communications
1st. Baptist Church
American Legion
Municipal Bldgs.
ROAD
INGRAM
Johnny's Toys
Shopping Center
GOLF COURSE
POOL
Community Building
Commons
ENDICOTT ST.
Greenhills Comm. Ch.
FARRAGUT
O.L.P. Church & School
Middle School
FDR WALK
Palma Park
Park
Alzheimer Center
Corporation
SPRINGDALE
ROAD
DAMON
CROMWELL
CIRCLE
ANDOVER
ROAD
BURLEY
BAYHAM
DRIVE
CIRCLE
WINTON
ESWIN
STREET
Village of Greenhills
Hamilton County
Corporation Line
NORTH

#1 SOUTH SIDE OF SHARON RD
FROM WINDSOR EAST TO LAKEVIEW DR.

N
W E
S

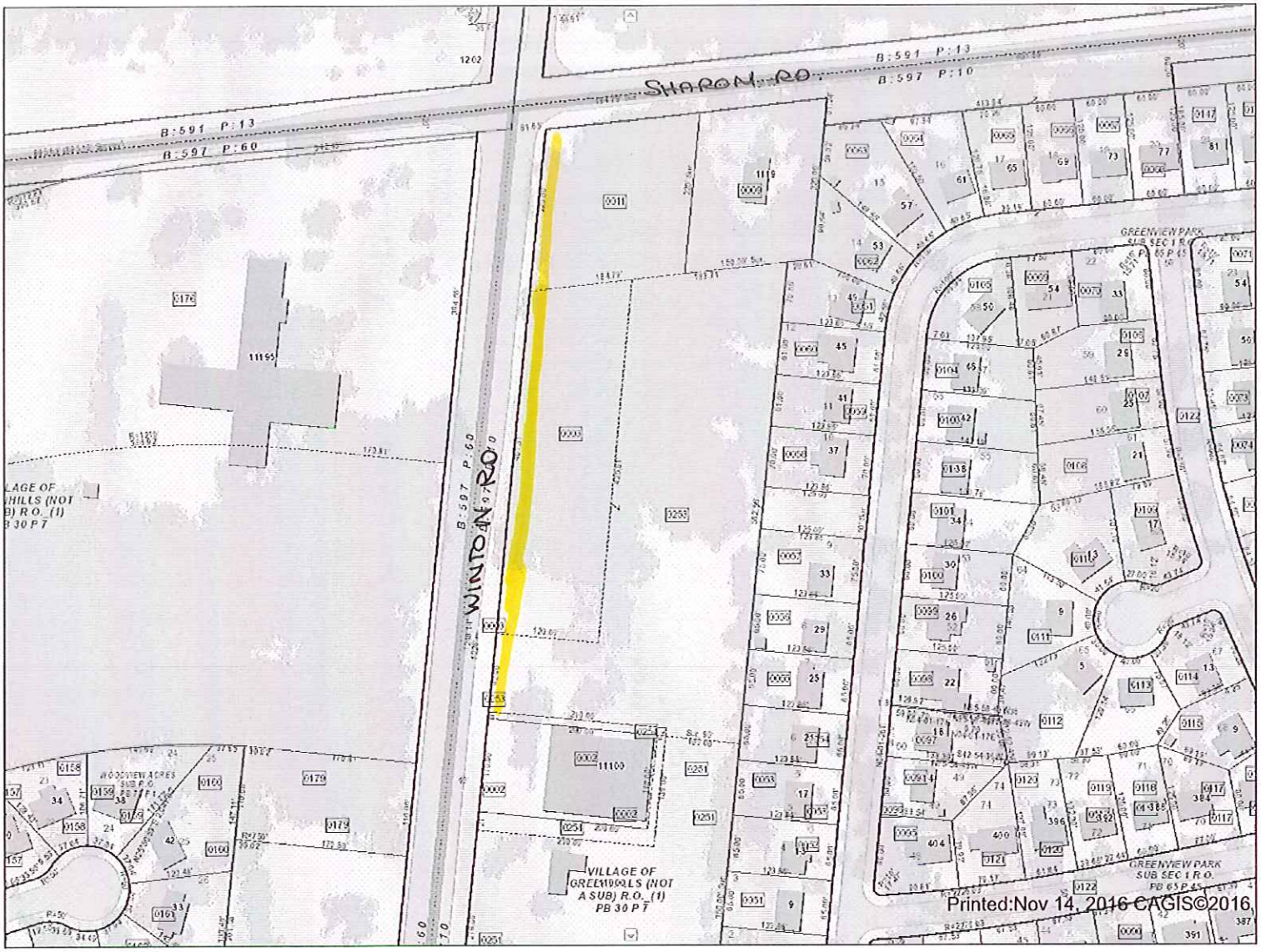

#2 ALONG WINTON RD BETWEEN WINTON & TREE LINE NORTH OF AMERICAN LEGION TO SHARON RD.

N
W E
S

CAGIS Online Map

Printed:Nov 14, 2016 CAGIS©2016

city of CINCINNATI

Hamilton County Ohio

#3

N
W E
S

CAGIS Online Map

Printed:Nov 14, 2016 CAGIS©2016

city of CINCINNATI

Hamilton County Ohio

#4 MARQUARDT HOUSE - 11000 WINTON
ALL PROPERTY IN FRONT OF & SURROUNDING MARQUARDT HOUSE

N
W E
S

CAGIS Online Map

Printed:Nov 15, 2016 CAGIS©2016

city of CINCINNATI

Hamilton County Ohio

#5 GREENHILLS MUNICIPAL BLDG
& HILL BEHIND FIREHOUSE

CAGIS Online Map

#6 ESWIN
GREENSPACE BETWEEN WINTON
& ESWIN
FROM INGRAM TO FARRAGUT

city of CINCINNATI

Hamilton County Ohio

Printed:Nov 15, 2016 ©CAGIS



CAGIS Online Map

#7 5 GRASS ISLANDS IN REAR OF SHOPPING CTR.

city of CINCINNATI

Hamilton County Ohio

Printed:Nov 15, 2016 ©CAGIS

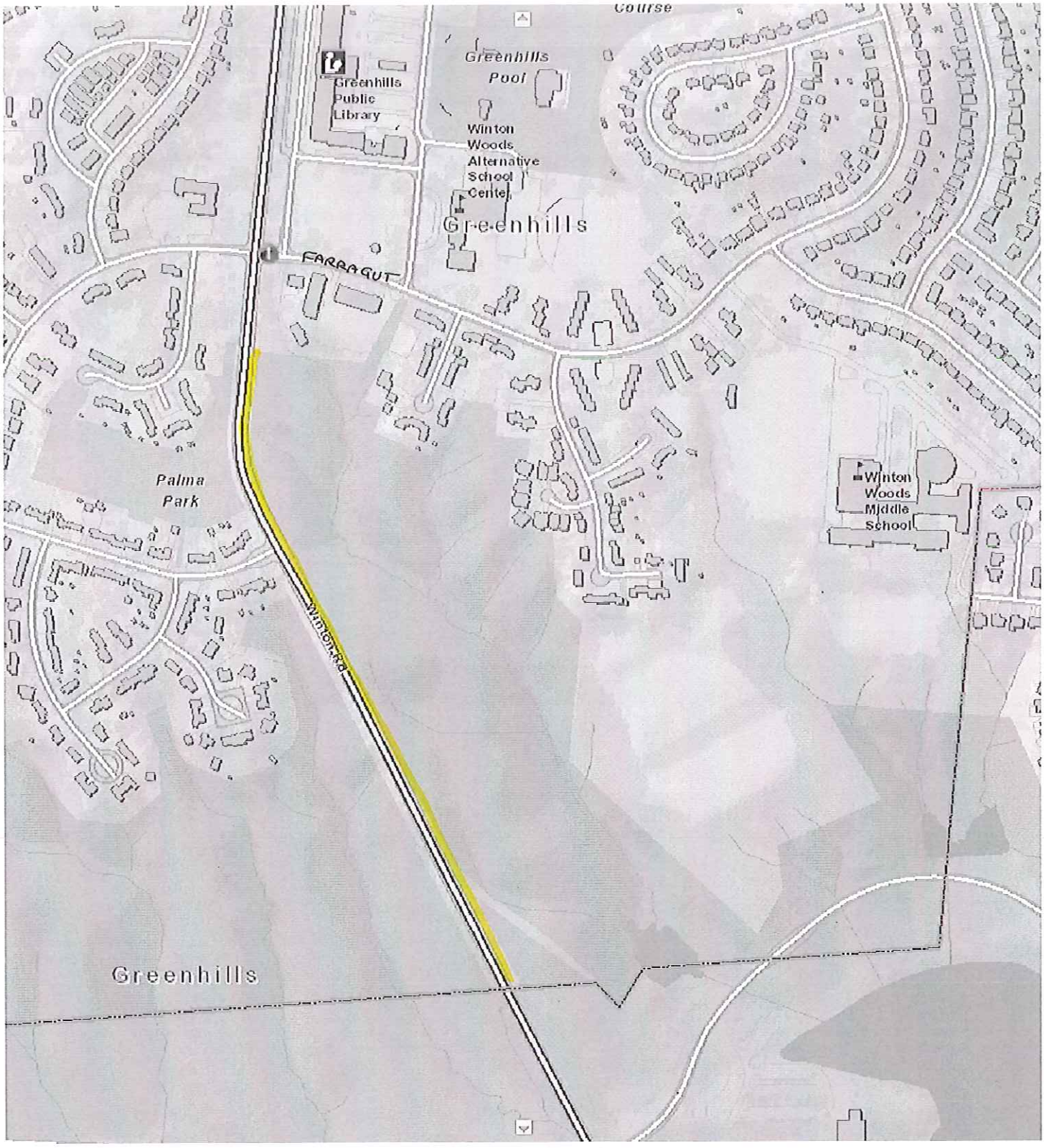

CAGIS Online Map

#8 EAST SIDE WINTON ROAD

city of CINCINNATI

Hamilton County Ohio

Printed:Nov 15, 2016 ©CAGIS

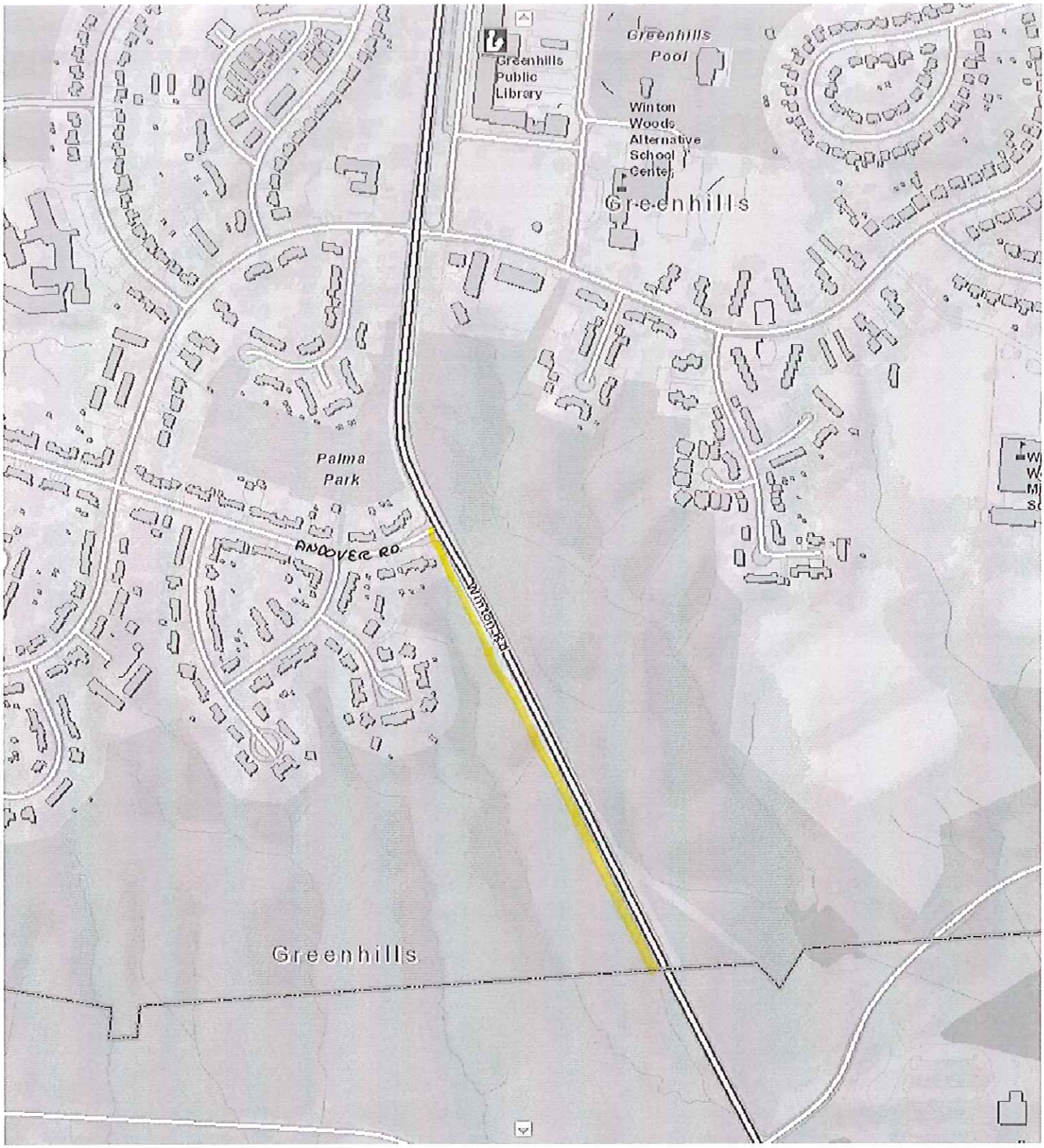

CAGIS Online Map

#9 WEST SIDE OF WINTON
BETWEEN WINTON & TREE LINE
FROM CORP LINE N TO ANDOVER

city of CINCINNATI

Hamilton County Ohio

Printed:Nov 15, 2016 ©CAGIS



#10 WEST SIDE OF WINTON BETWEEN WINTON ROAD & SIDEWALK FROM ANDOVER TO CROMWELL ROS

CAGIS Online Map

NOTE BEHIND 14-20 CROMWELL MOW TO PINE TREE LINE

N
W E
S

city of CINCINNATI

Hamilton County Ohio

Printed:Nov 21, 2016 ©CAGIS

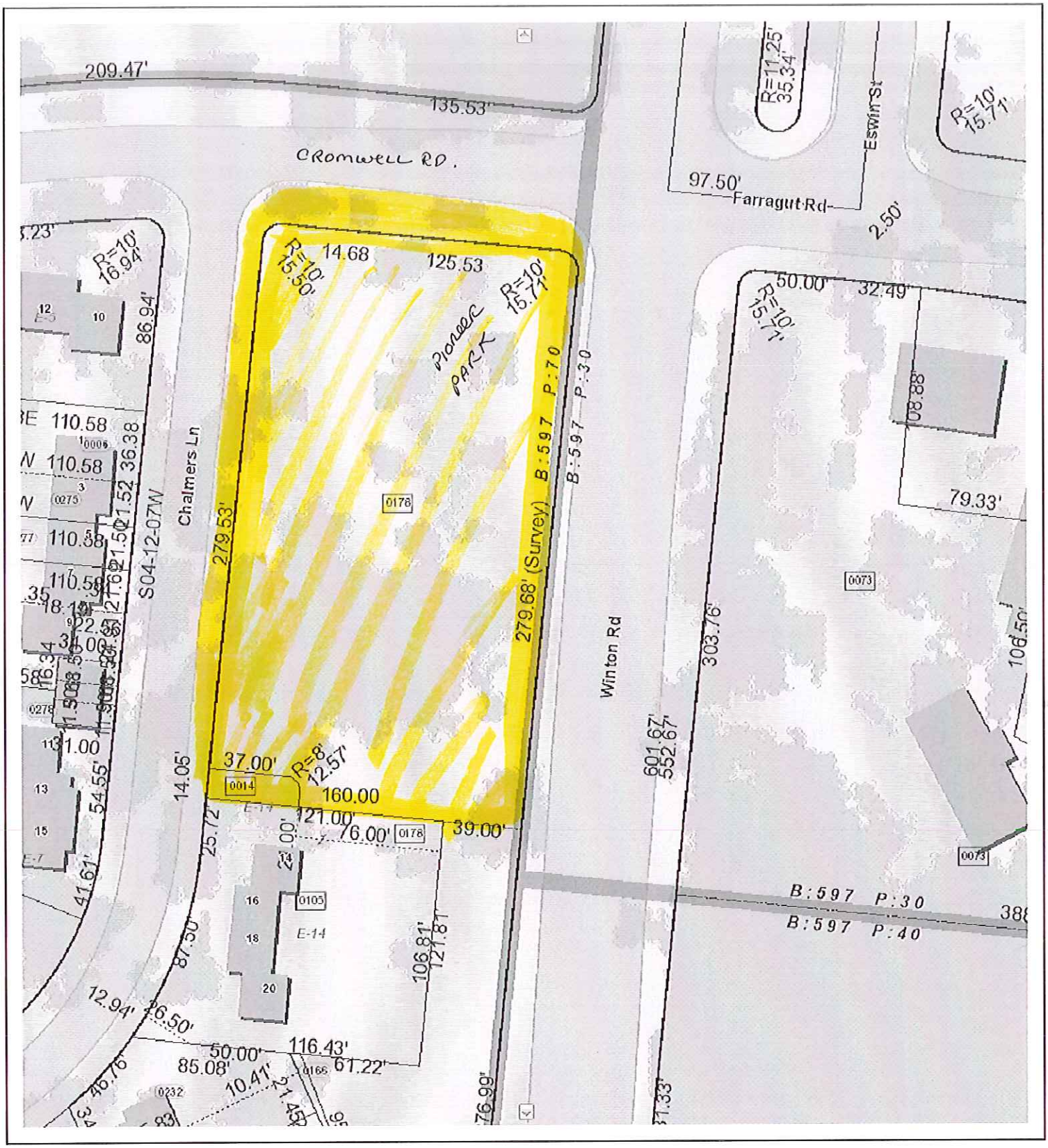

N
W E
S

CAGIS Online Map

#11 GREEN SPACE ON S.E. CORNER OF CHALMERS LA. & CROMWELL

city of CINCINNATI

Hamilton County Ohio

Printed:Nov 21, 2016 ©CAGIS



N
W E
S

CAGIS Online Map

#12 WINTON RD.
PROPERTY N. OF PRESBYTERIAN CHURCH
UP TO DAYTON RD. (START WHERE SIDEWALK
CHANGES

city of CINCINNATI

Hamilton County Ohio

Printed:Nov 21, 2016 ©CAGIS

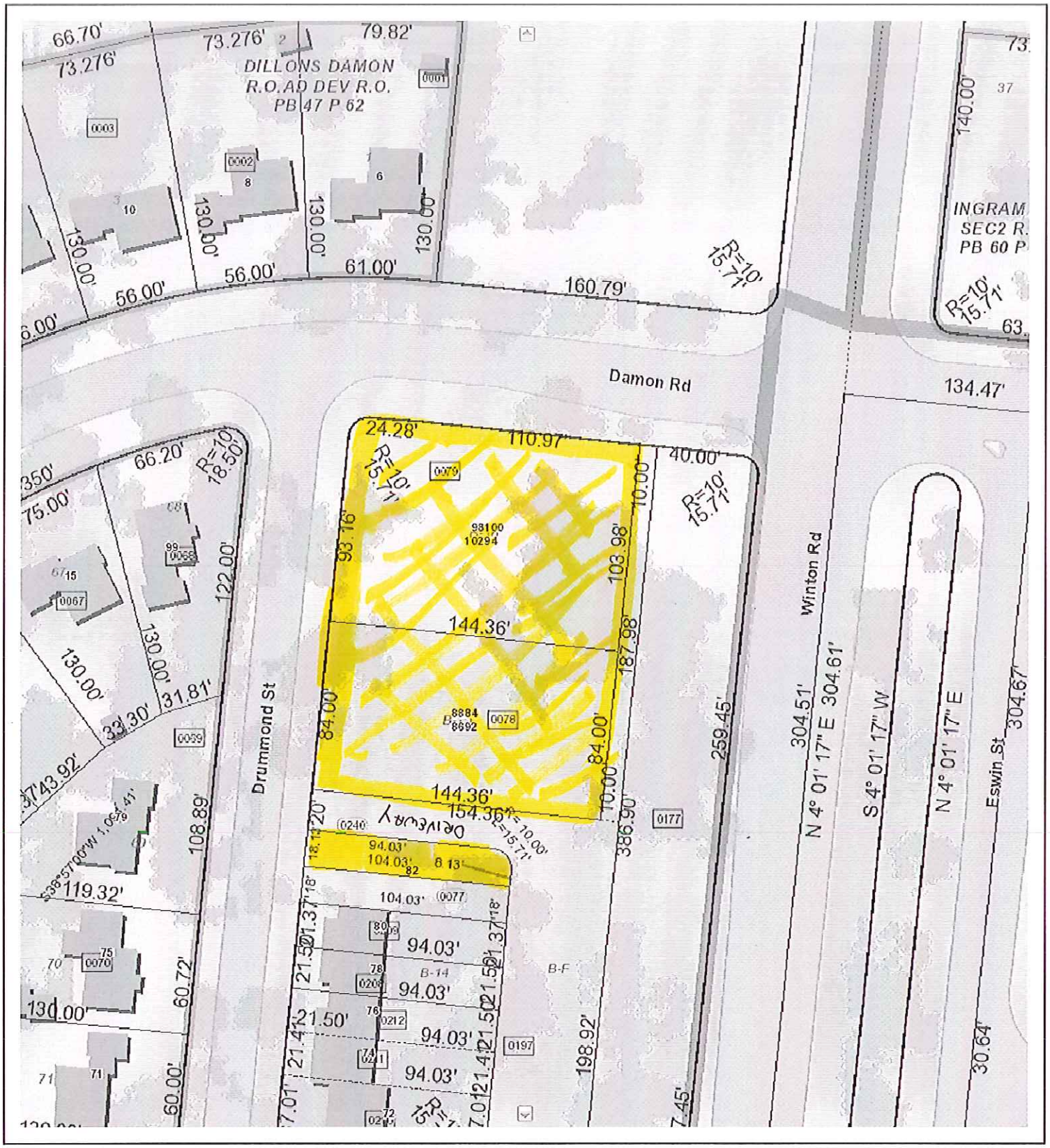

CAGIS Online Map

#13 DAMON RD.
GREENSPACE ON S.E. CORNER
OF DAMON & DRUMMOND

N
W E
S

city of CINCINNATI

Hamilton County Ohio

Printed:Nov 21, 2016 ©CAGIS

N
W E
S

CAGIS Online Map

#14 GREEN SPACE ON N.W. CORNER OF WINTON & DAMON RDS. FROM DAMON N. TO CHURCH LINE

city of CINCINNATI

Hamilton County Ohio

Printed:Nov 21, 2016 ©CAGIS

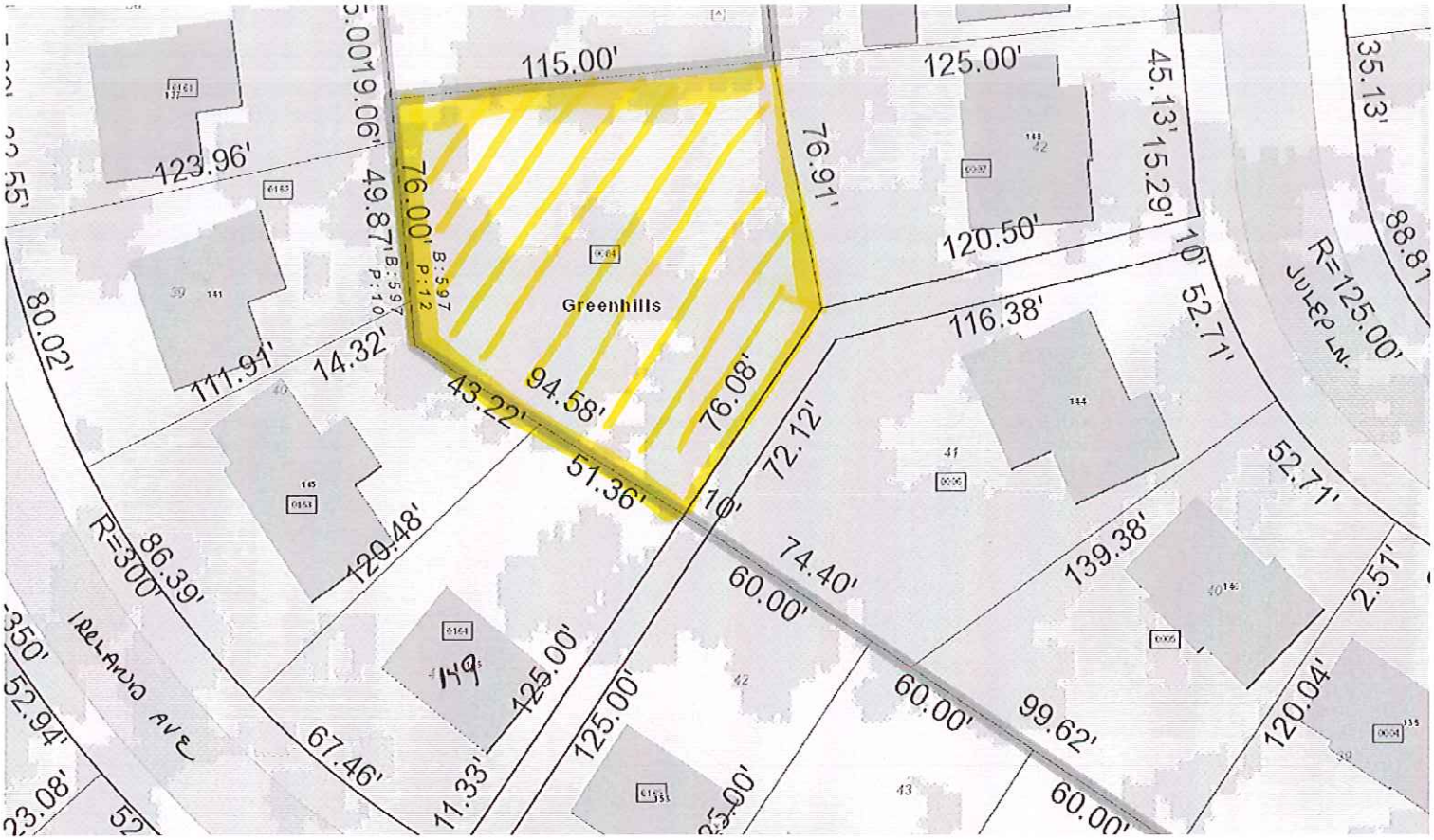

N
W E
S

CAGIS Online Map

Printed:Nov 22, 2016 CAGIS©2016

city of CINCINNATI

Hamilton County Ohio

#15 PEANUTS PARK

PARK BETWEEN IRELAND & JULEP

BEHIND 149 IRELAND.

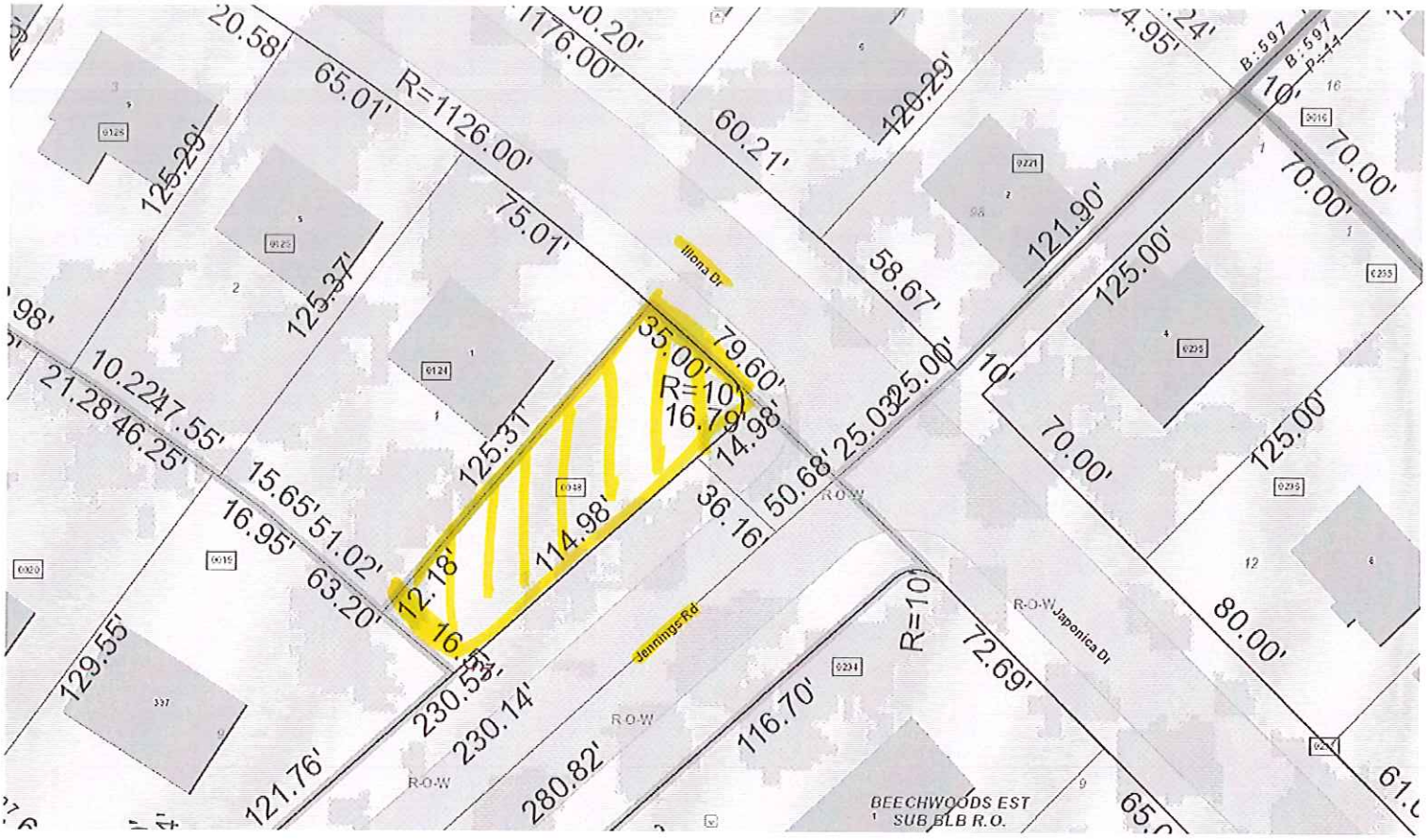

N
W E
S

CAGIS Online Map

Printed:Nov 22, 2016 CAGIS©2016

City of CINCINNATI

Hamilton County Ohio

#16 GREENSPACE ON N.W. CORNER OF
JENNINGS & ILLONA BETWEEN STREET
& POWER BOX

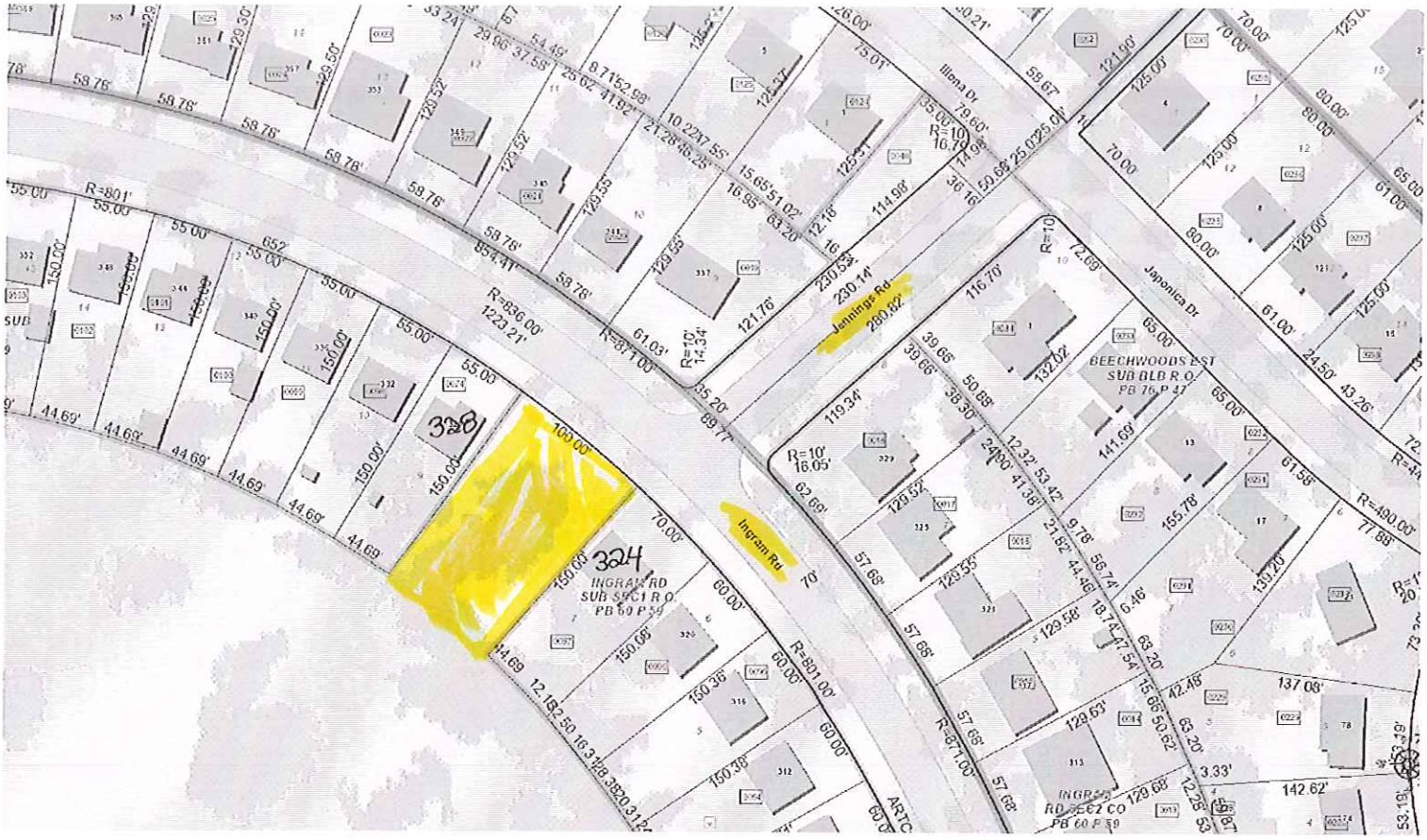

N
W E
S

CAGIS Online Map

Printed:Nov 22, 2016 CAGIS©2016

city of CINCINNATI

Hamilton County Ohio

#17 INGRAM CREEK AREA

GRASS AREA SURROUNDING CREEK ON INGRAM BETWEEN 324 & 328 INGRAM

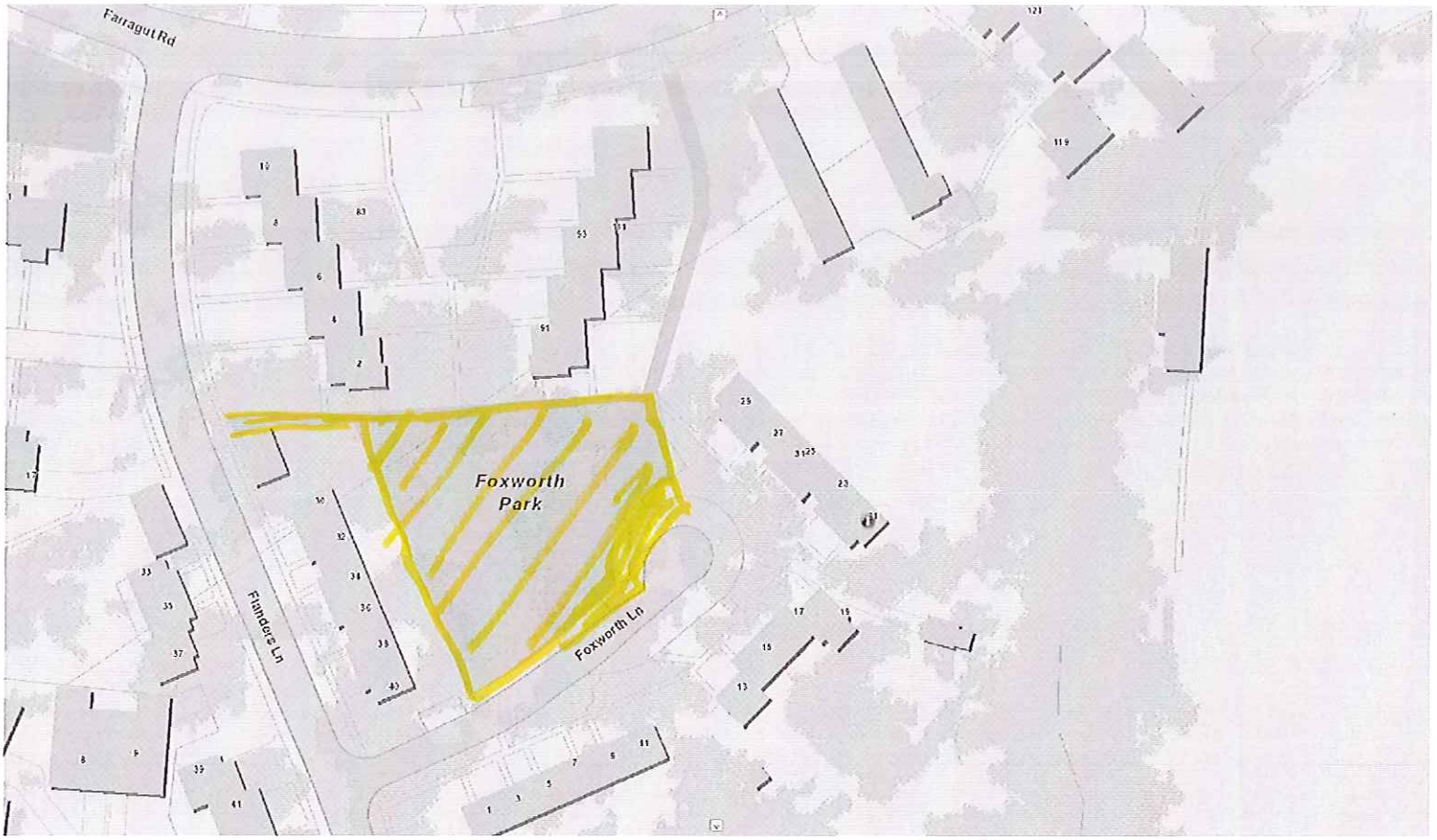

N
W E
S

CAGIS Online Map

Printed:Nov 22, 2016 CAGIS©2016

City of CINCINNATI

Hamilton County Ohio

#18 TOT LOT
GREENSPACE ADJACENT TO
FOXWORTH LANE

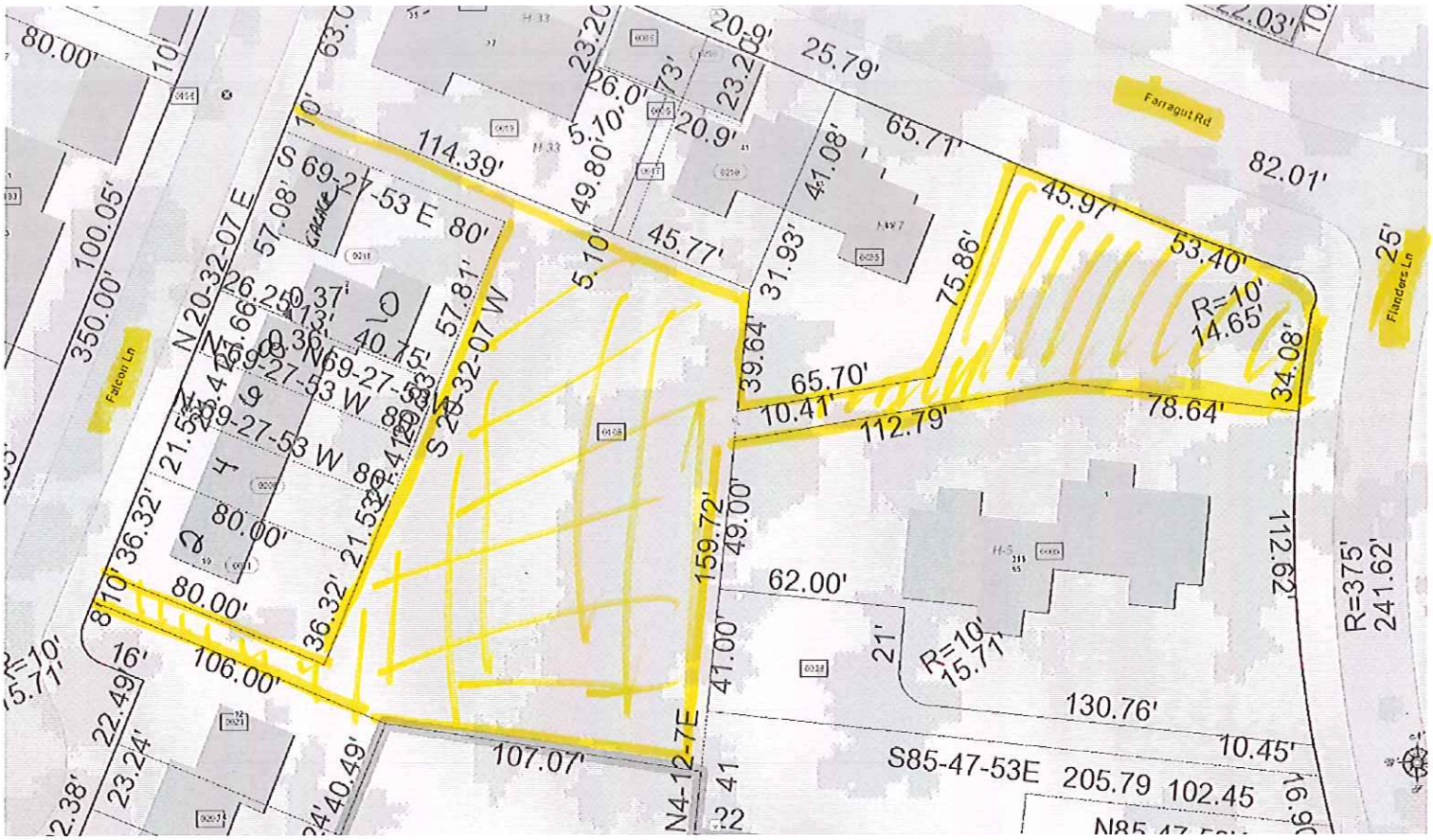

N
W E
S

CAGIS Online Map

Printed:Nov 22, 2016 CAGIS©2016

city of CINCINNATI

Hamilton County Ohio

#19 FALCON LN.
GREEN SPACE BEHIND 2-10 FALCON LN
ALSO INCLUDES SMALL GREEN SPACE
ON S.W. CORNER OF FLANDERS & FARRAGUT RD.

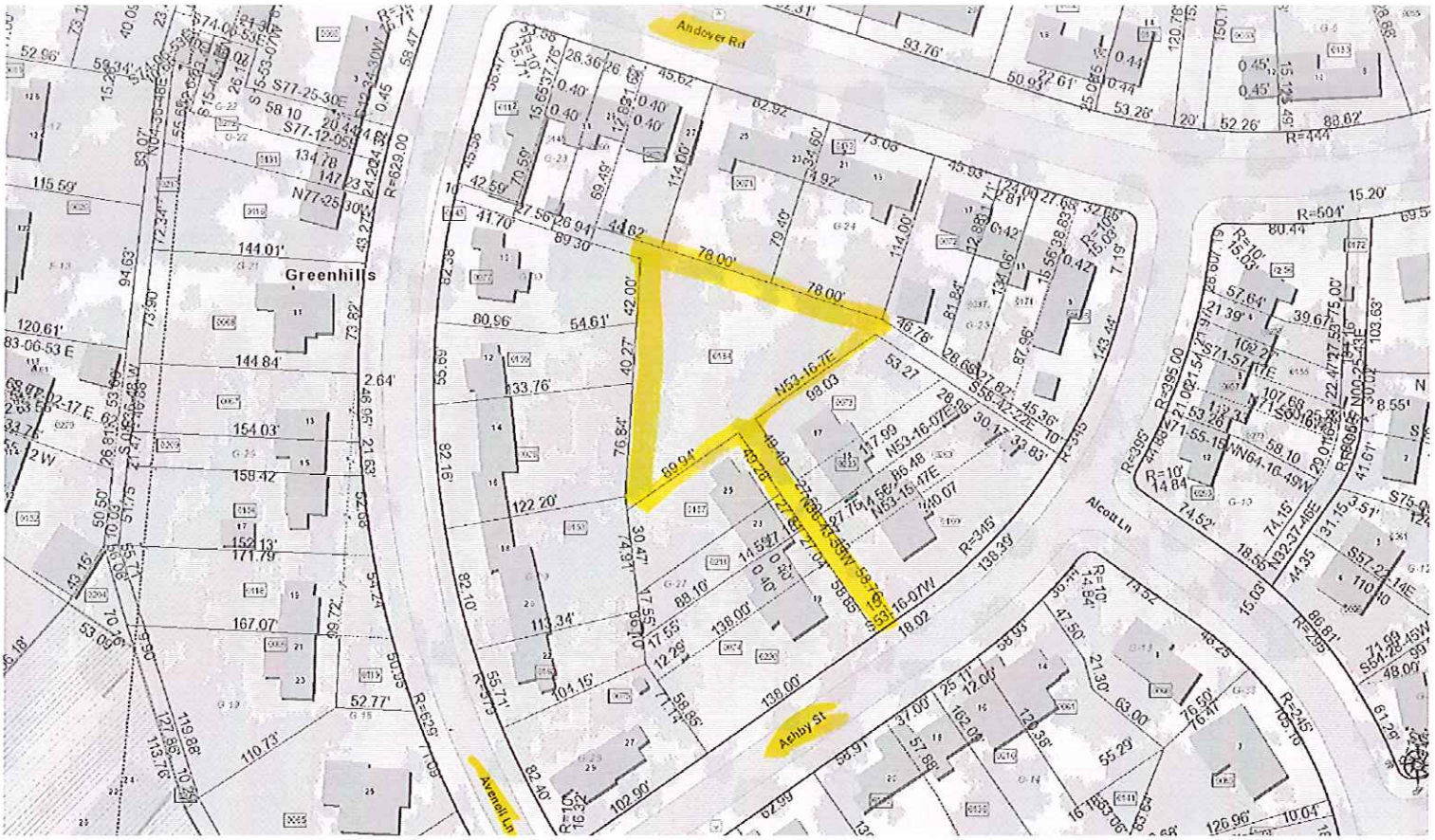

CAGIS Online Map

Printed:Nov 22, 2016 CAGIS©2016

#20 A BLOCK PARK
GREENSPACE BEHIND
ANDOVER, ASHBY & AVERELL.
ACCESS FROM ASHBY

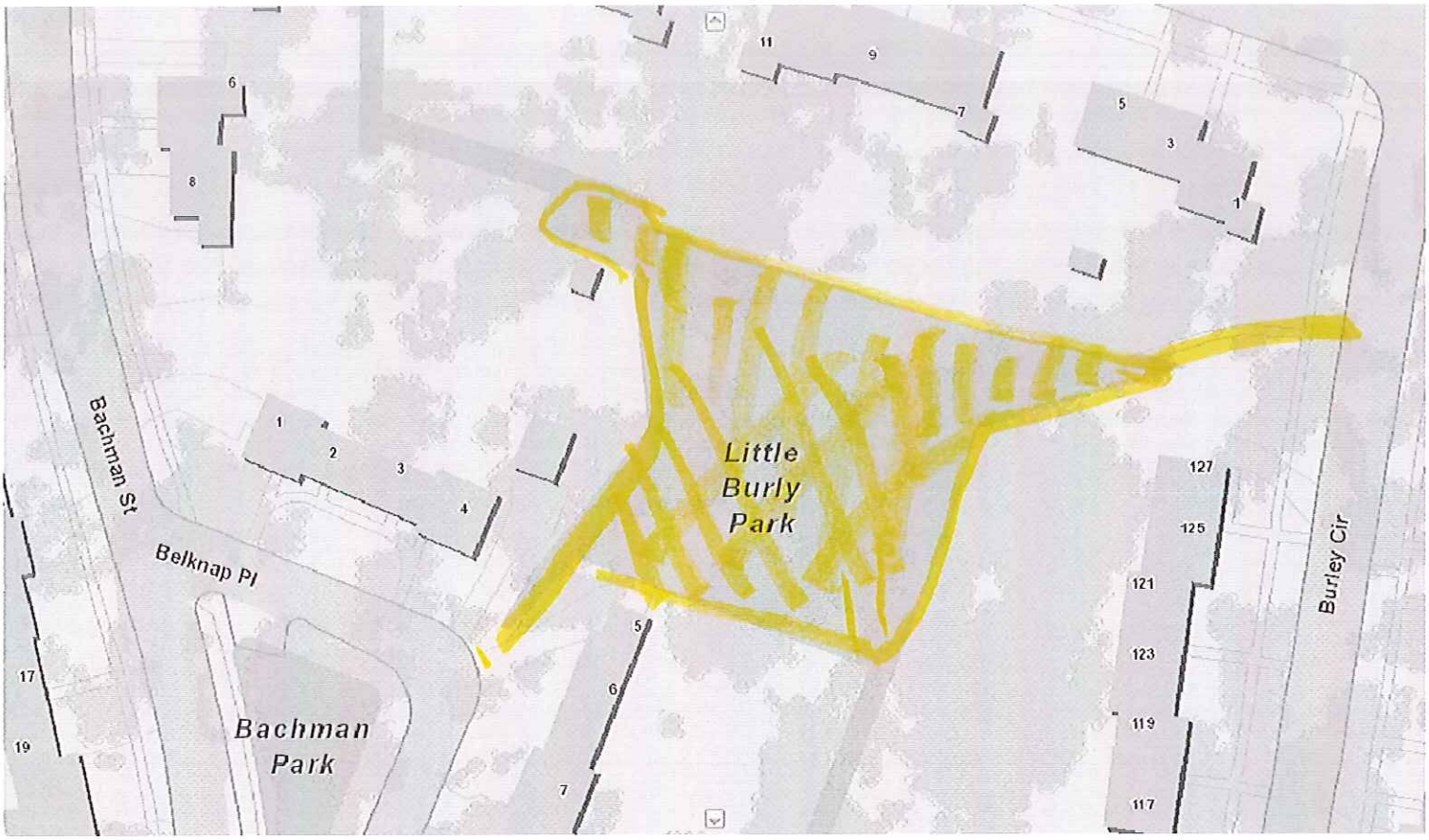

N
W E
S

CAGIS Online Map

Printed:Nov 22, 2016 CAGIS©2016

CINCINNATI

Hamilton County Ohio

#21 BELKNAP PARK / LITTLE BURLEY PARK
PARK BETWEEN BELKNAP & BURLEY CIR.
ACCESS FROM BELKNAP

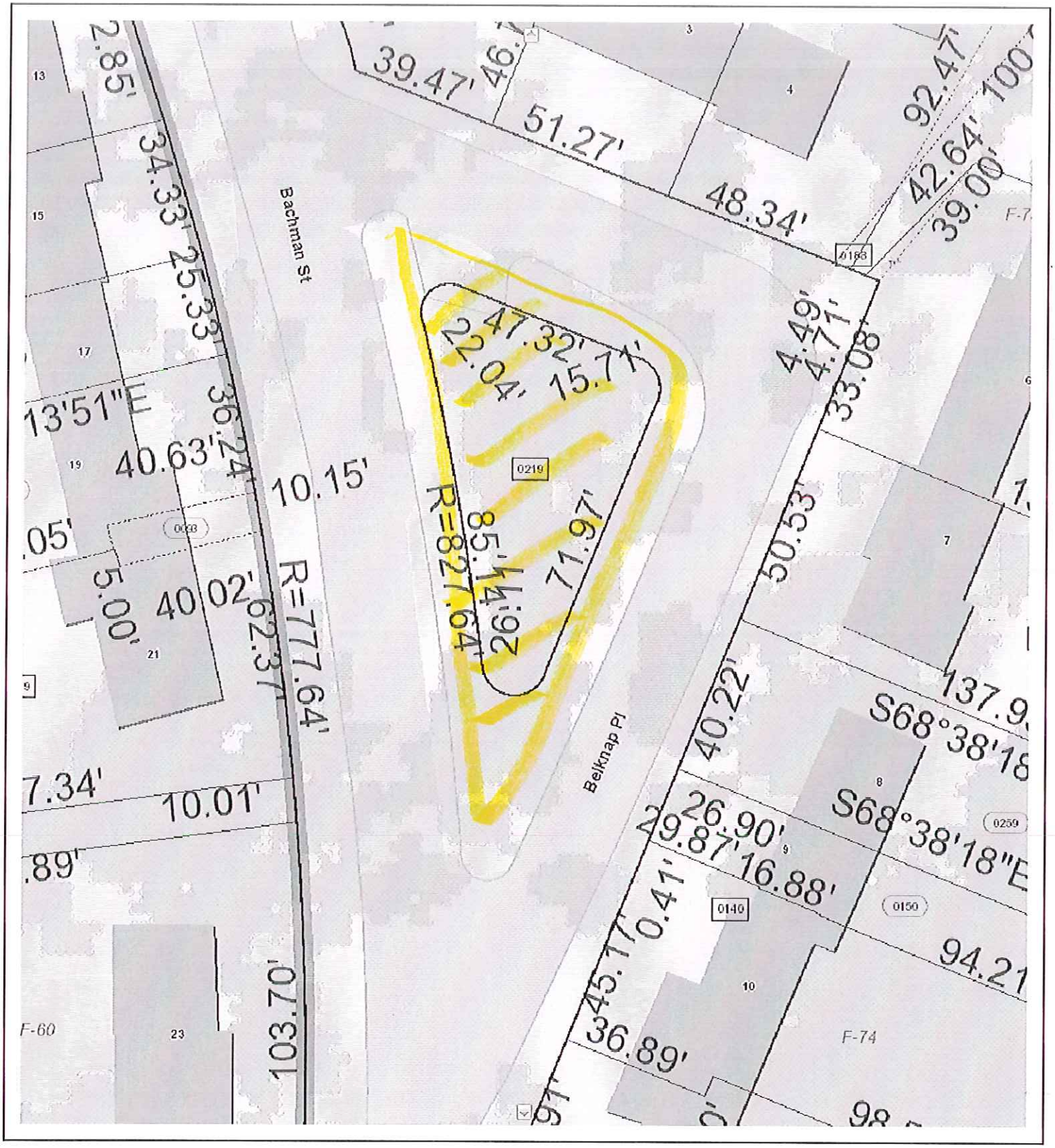

CAGIS Online Map

#22 BACHMAN PARK
GREENSPACE BETWEEN
BACHMAN & BELKNAP ST.

N W E S

city of CINCINNATI

Hamilton County Ohio

Printed:Nov 22, 2016 ©CAGIS

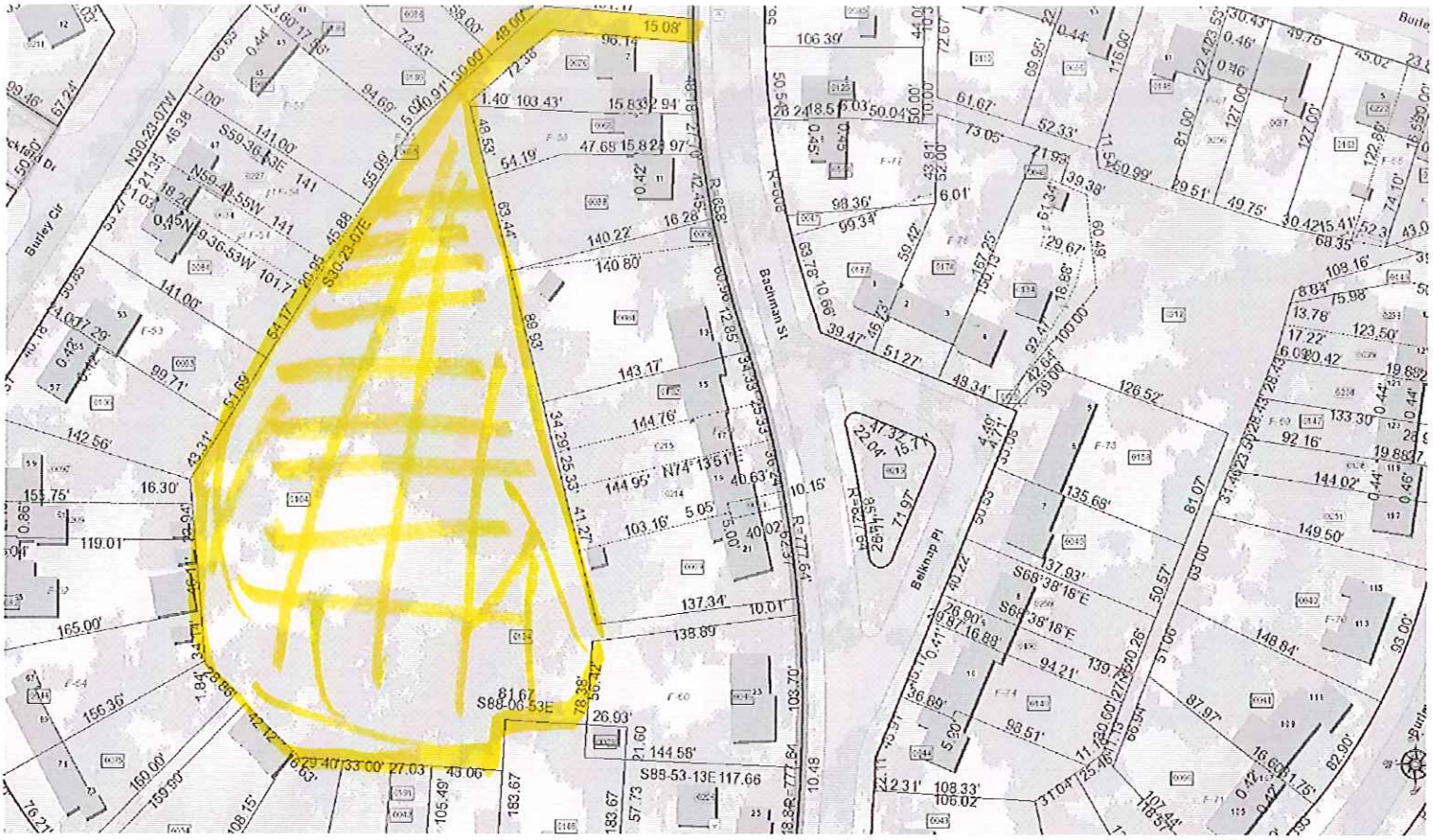

CAGIS Online Map

Printed:Nov 22, 2016 CAGIS©2016

city of CINCINNATI

Hamilton County Ohio

#23

BURLEY CIRCLE PARK

#23 PARK IN CENTER OF BURLEY CIRCLE

ACCESS FROM BACHMAN ST.

PATHWAY TO BURLEY TO BE

MOWED.

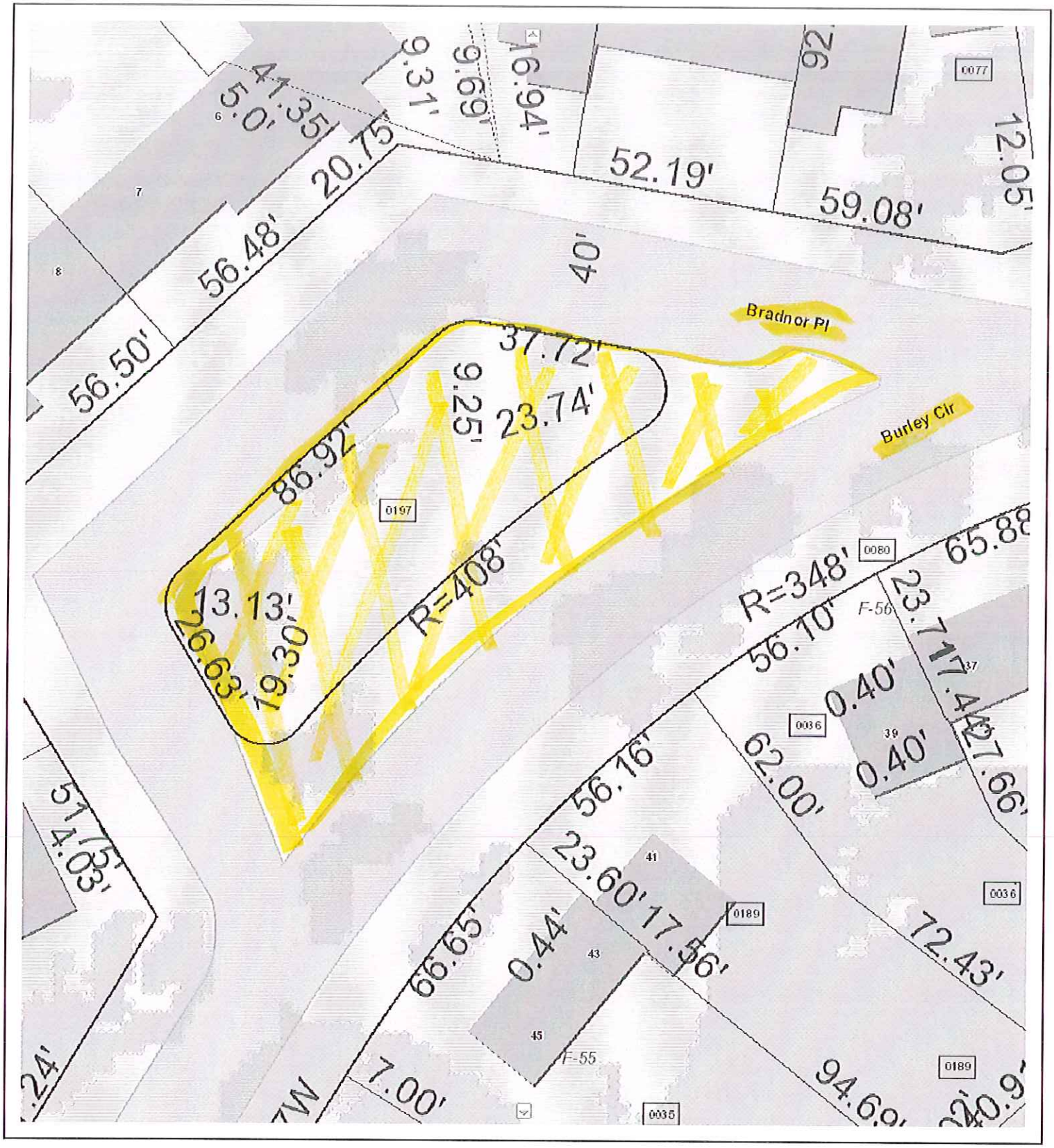

N
W E
S

CAGIS Online Map

#24 BRADNOR PLACE
GREENSPACE BETWEEN
BRADNOR PLACE & BURLEY CIRCLE

city of CINCINNATI

Hamilton County Ohio

Printed:Nov 22, 2016 ©CAGIS

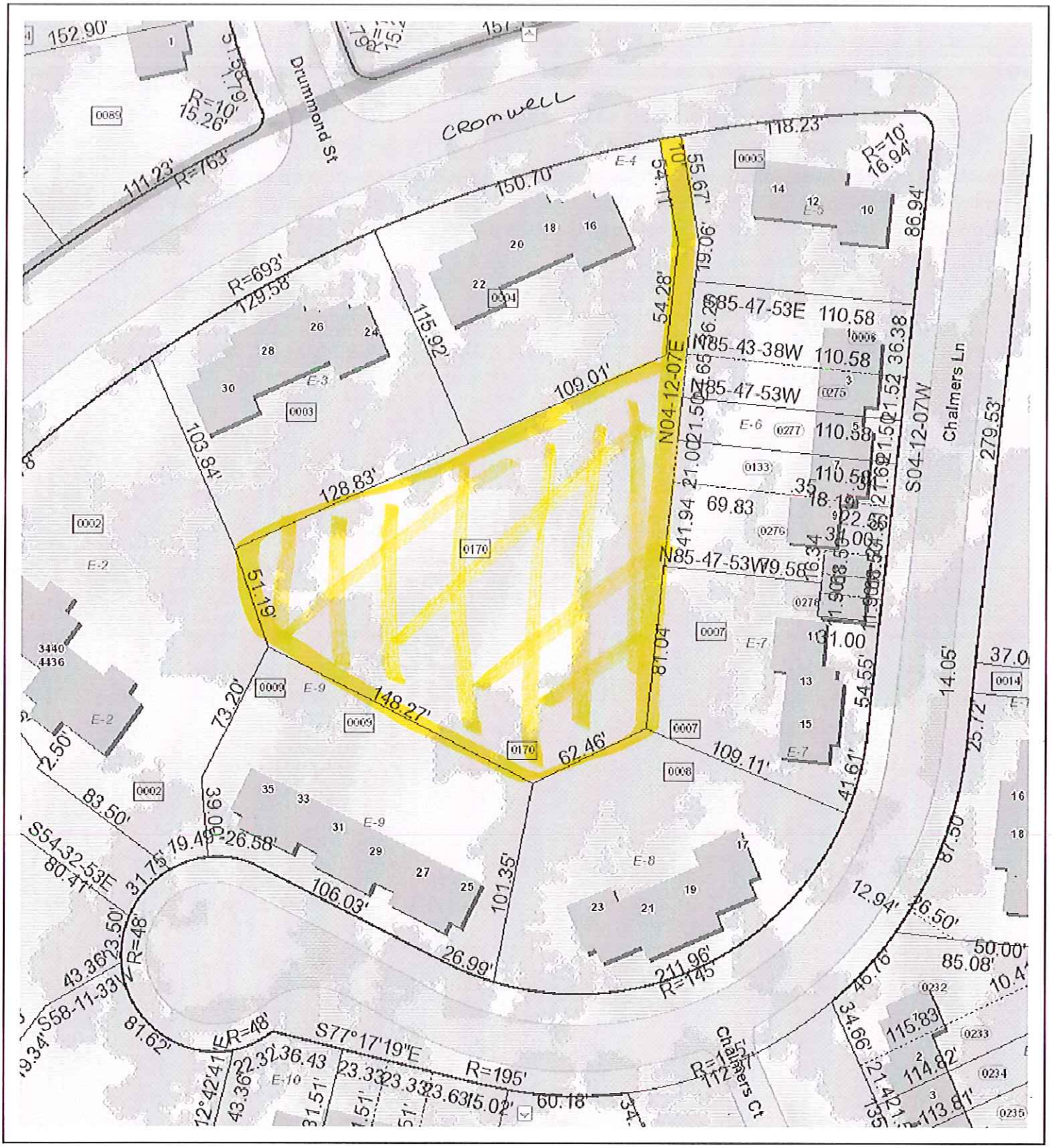

CAGIS Online Map

#25 C BLOCK
GREENSPACE BEHIND CROMWELL & CHALMERS (REAR OF 20 CROMWELL)

Printed:Nov 22, 2016 ©CAGIS

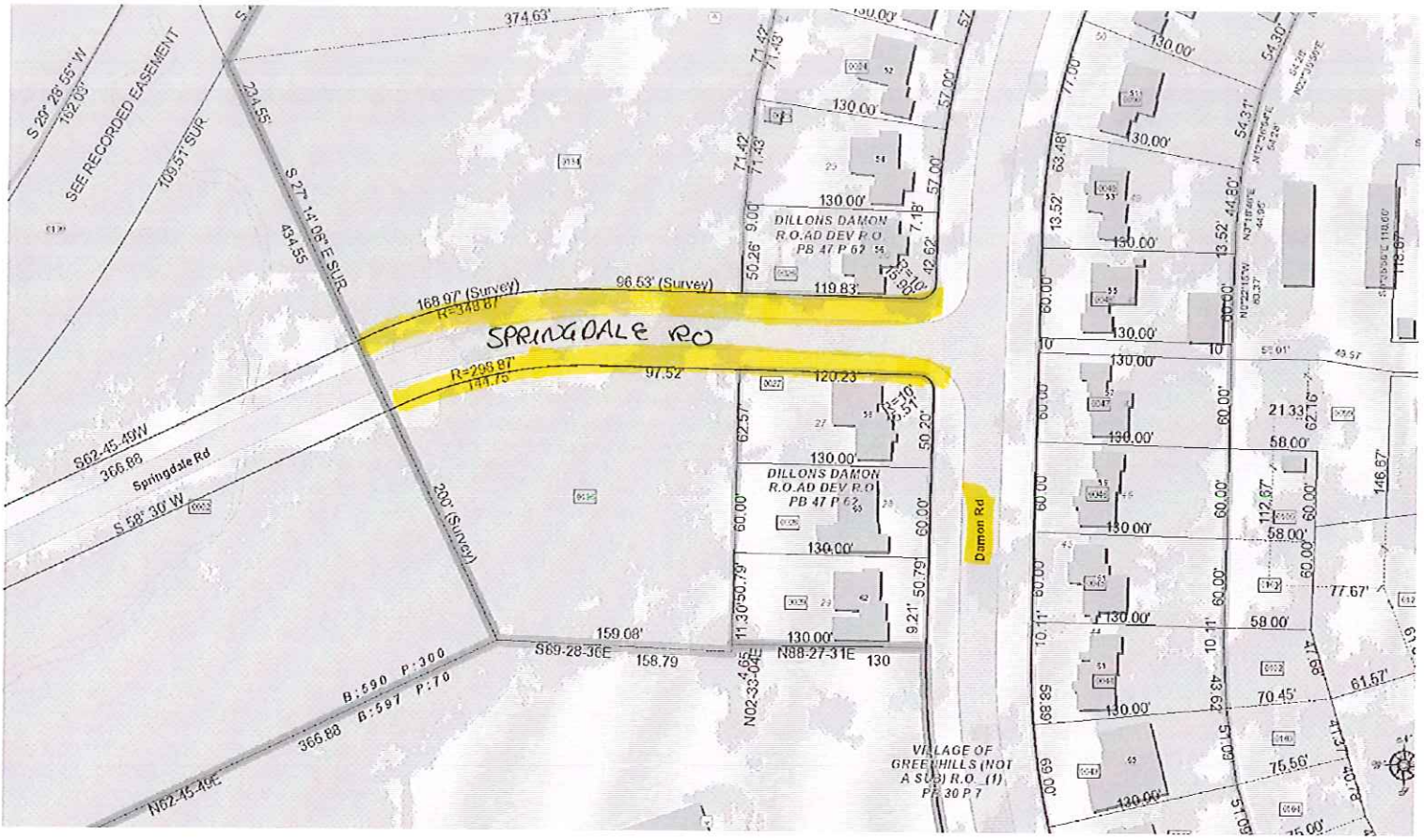

CAGIS Online Map

Printed:Nov 22, 2016 CAGIS©2016

CINCINNATI

Hamilton County Ohio

#26 SPRINGDALE RD.

GREENSPACE ON NORTH & SOUTH SIDES OF SPRINGDALE RD FROM DAMON RD TO CORPORATION LINE

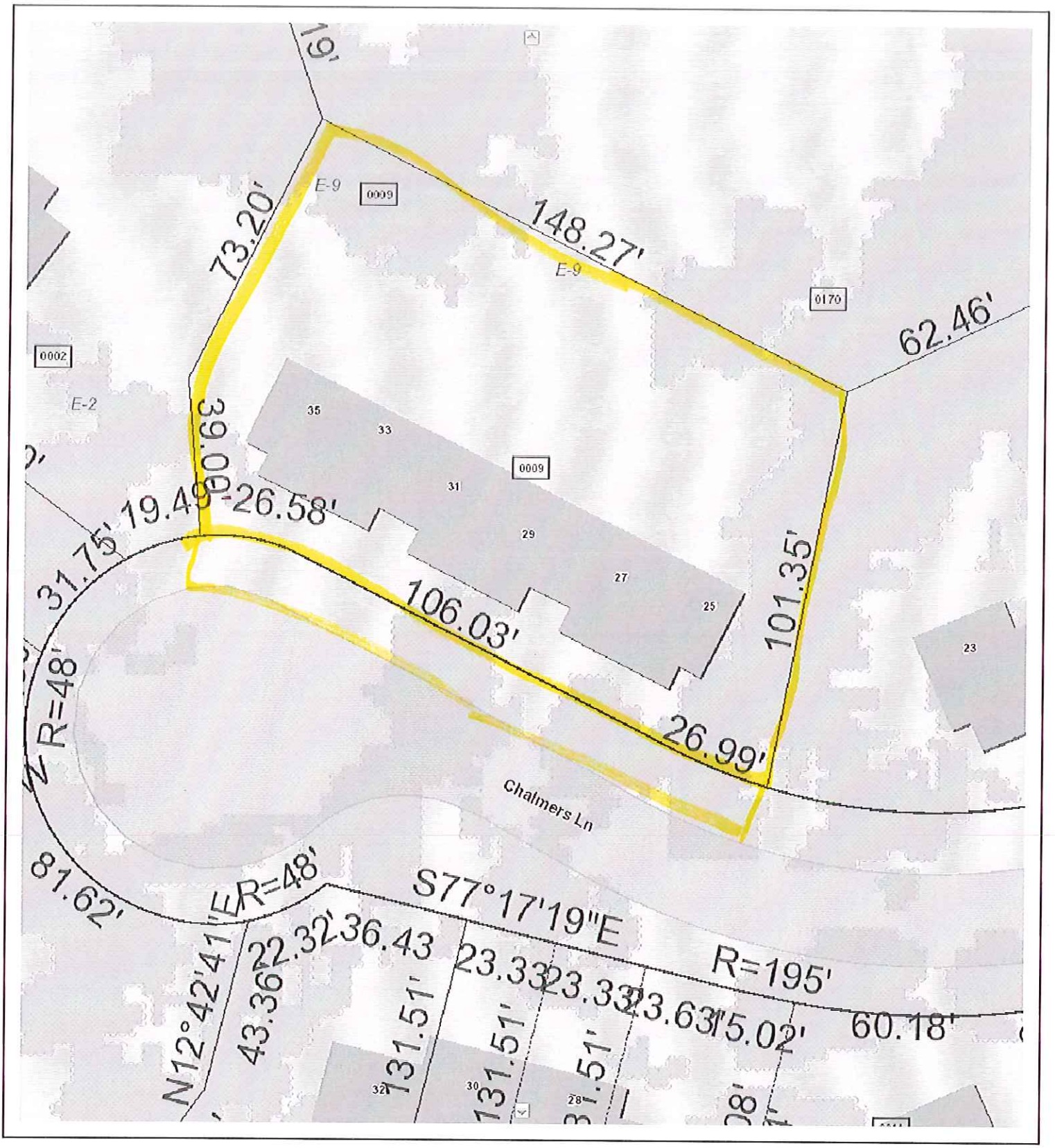

N
W E
S

CAGIS Online Map

#27 25-35 CHALMERS
FRONT & REAR YARDS

city of CINCINNATI

Hamilton County Ohio

Printed:Nov 22, 2016 ©CAGIS

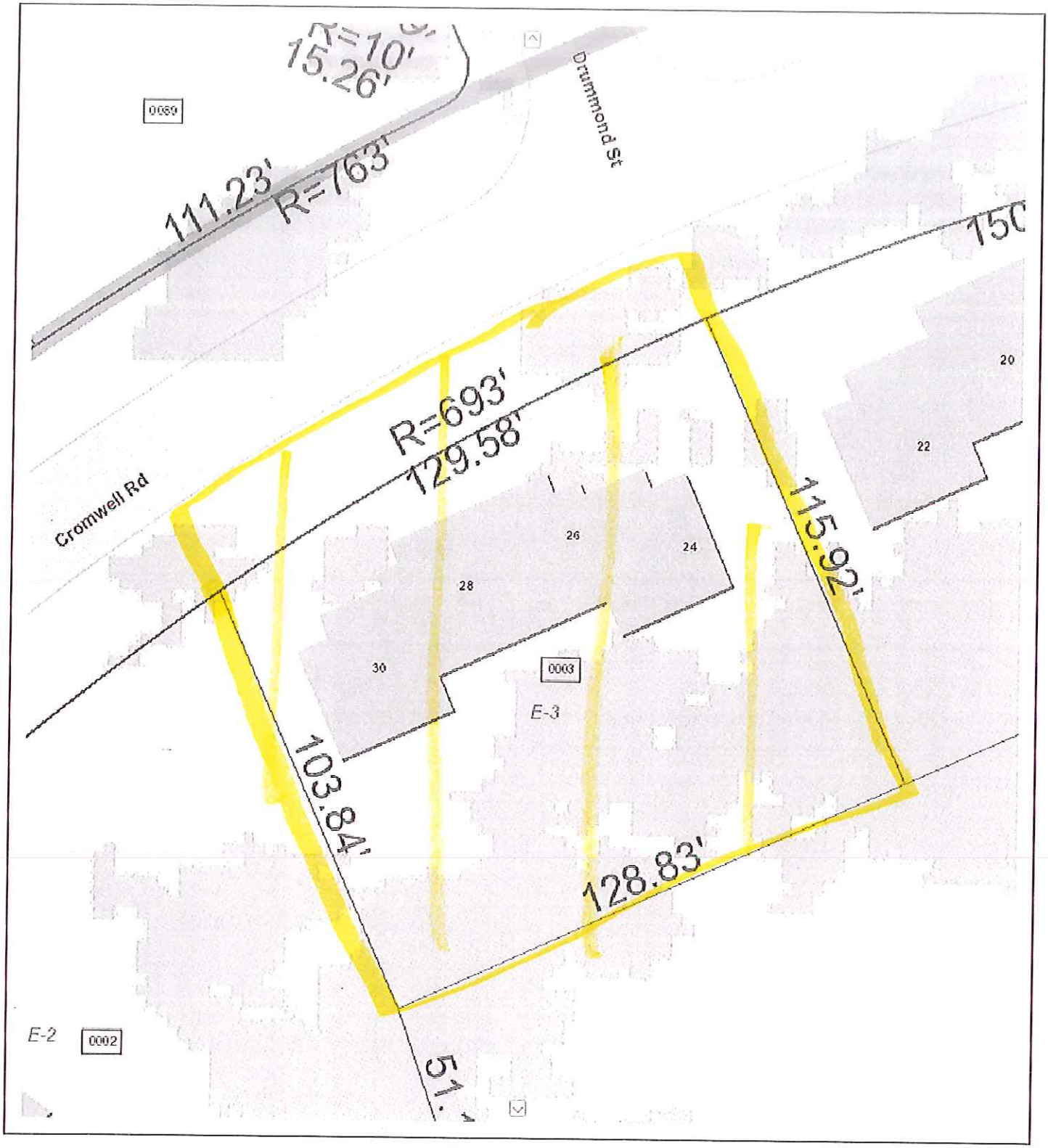

N
W E
S

CAGIS Online Map

#28 24-26-28-30 Cromwell
FRONT & REAR YARDS

city of CINCINNATI

Hamilton County Ohio

Printed:Nov 22, 2016 ©CAGIS

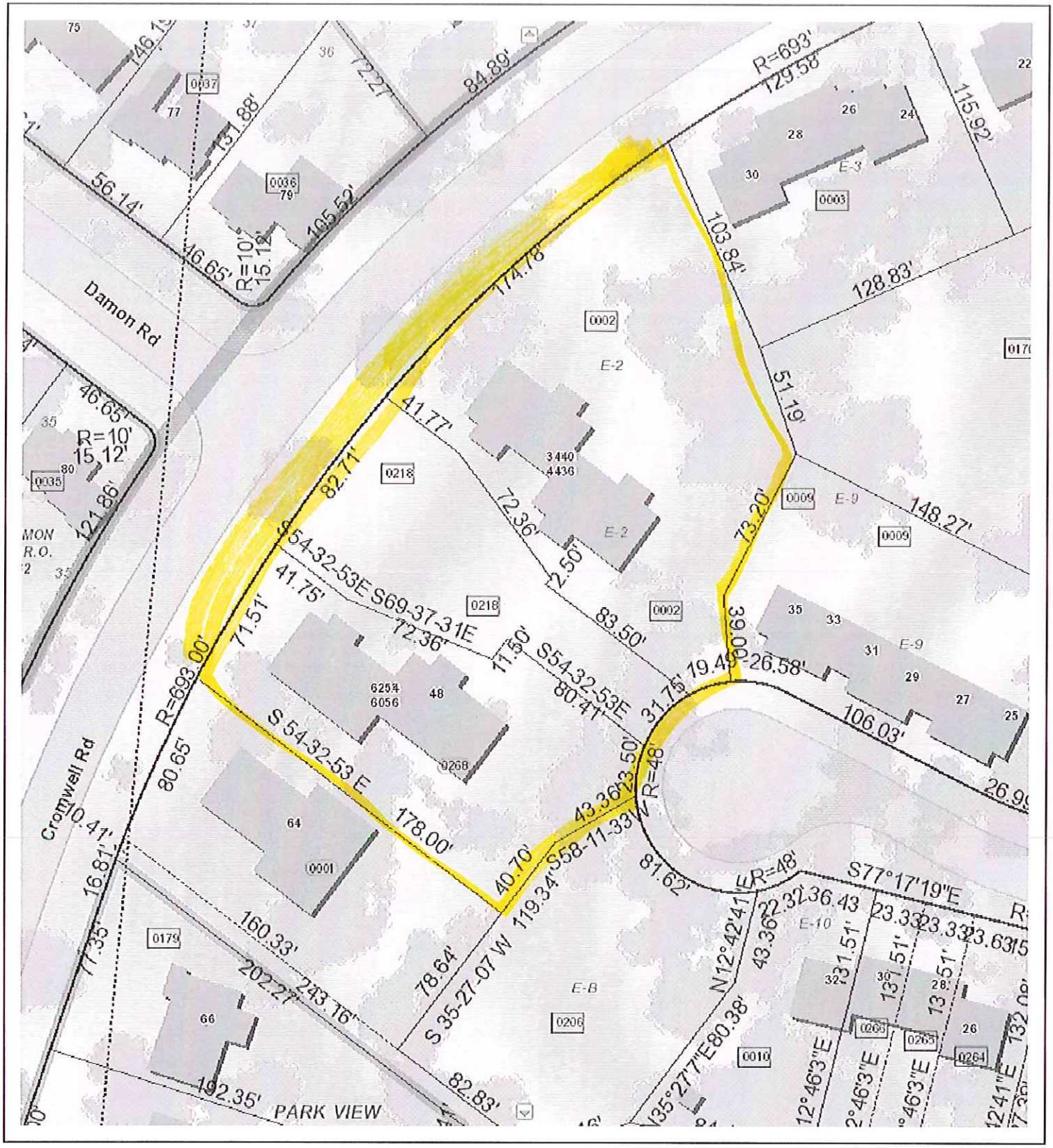

N

W E

S

CAGIS Online Map

#29
#30
32-46 Cromwell
48-62 Cromwell

city of CINCINNATI

Hamilton County Ohio

Printed:Nov 22, 2016 ©CAGIS

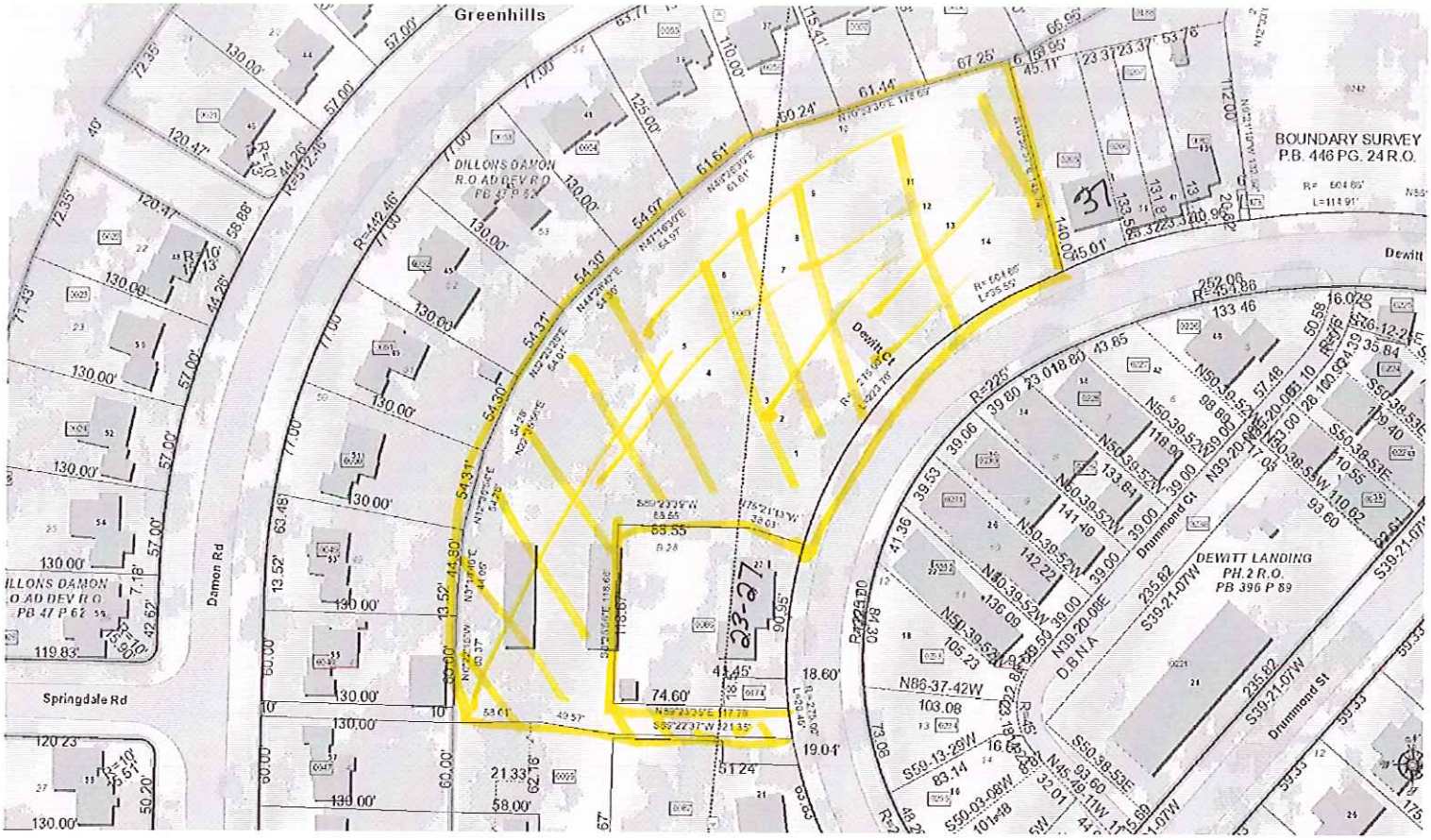

N
W E
S

CAGIS Online Map

Printed:Nov 22, 2016 CAGIS©2016

city of CINCINNATI

Hamilton County Ohio

#31 VACANT LOT - DEWITT CT
FROM PARKING LOT DOWN
HILL TO GARAGES - TREE LINE
TO TREE LINE

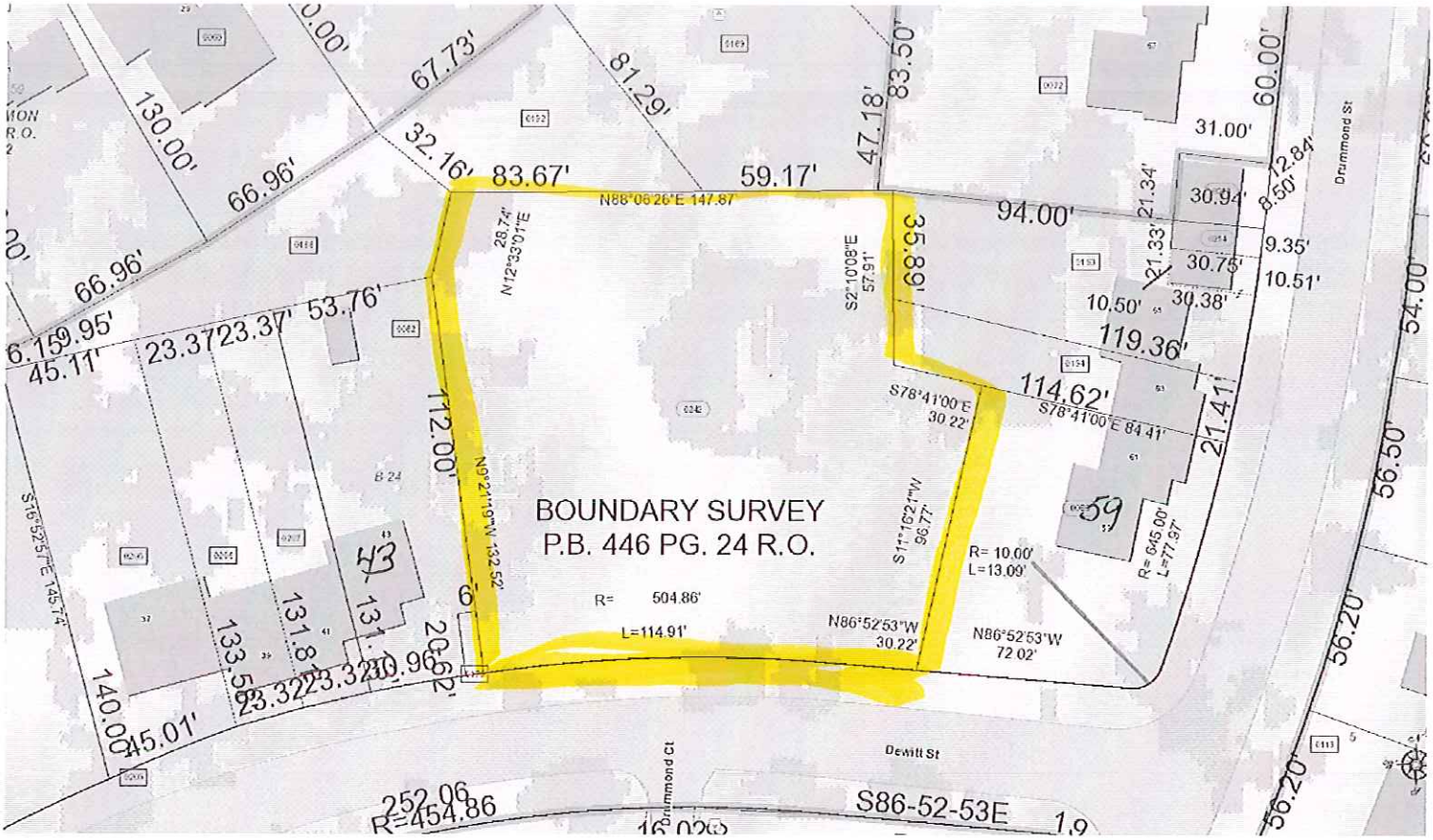

N
W E
S

CAGIS Online Map

Printed:Nov 22, 2016 CAGIS©2016

city of CINCINNATI

Hamilton County Ohio

#32 VACANT LOT ON
DEWITT ST.
ADJACENT TO 43 DEWITT
BEHIND 59 DRUMMOND